













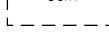




























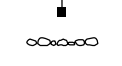


















# LEGEND

- Anchorage Area 
- Anchoring Prohibited 
- Arrival Area 
- Square Beacon 
- Triangle Beacon 
- Bouys:
- Can (green) 
- Can (green lighted) 
- Nun (red) 
- Nun (red lighted) 
- Junction Bouy 
- Cautionary Bouy 
- Federal Mooring Bouy 
- Campground 
- Mooring Cell 
- Cemetery 
- Coast Guard Station 
- Church 
- Cliff 
- COE Guage 
- Crane 
- Dock 
- Diff. Outfall Pipe 
- Dolphin 
- Federal Road Sign 
- Ferry Crossing 
- Fleeting Area 
- Flow Arrow 
- GEOGRAPHY INFORMATION:
- Land above project pool. 
- Water with less than 9 feet depth of poolstage. 
- Water with a depth of nine feet or more at poolstage. 
- Ice Piers 
- Intake 

- Interstate Highway Sign 
- Levee 
- U. S. Navigation Lights:
- Light & Daymark Right Descending Bank (Green) 
- Light & Daymark Left Descending Bank (Red) 
- Cautionary Light (Amber) 
- Marina 
- National Weather Station 
- Pipeline Submerged 
- Accurate Position 
- Power Crossing 
- Launching Ramp 
- Restricted Areas, above and below dam, and other designated areas. 
- Rocky Bottom 
- Sailing Line 
- School 
- Stony Shore 
- Submarine Cable 
- Swamp 
- Tank 
- Towers 
- Tree 
- Warf (Paved Landing) 
- Well On Shore 
- Well Underwater 
- Wrecks:
- Sunken Wreck 
- Sunken Wreck (Depth Unknown) 
- Sunken Wreck (Visible) 


# REGULATORY MARKERS



**SWIM AREA**

BOAT EXCLUSION AREA

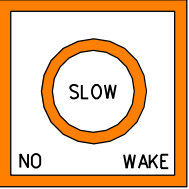
EXPLANATION MAY BE PLACED OUTSIDE THE CROSSED DIAMOND SHAPE SUCH AS CAN, RAPIDS, SWIM AREA, ETC.



**ROCK**

DANGER

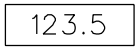
THE NATURE OF DANGER MAY BE INDICATED INSIDE THE DIAMOND SHAPE SUCH AS ROCK, WRECK, SHOAL, DAM, ETC.



**SLOW**

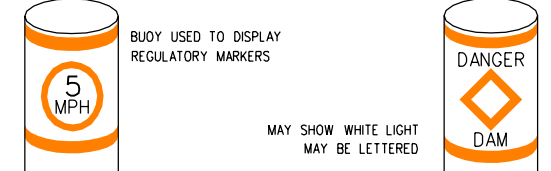
CONTROLLED AREA

TYPE OF CONTROL IS INDICATED IN THE CIRCLE SUCH AS SLOW, NO WAKE, ANCHORING, ETC.



123.5

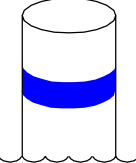
MILE BOARD



BUOY USED TO DISPLAY REGULATORY MARKERS

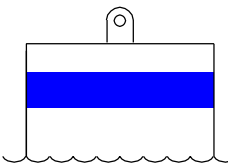
MAY SHOW WHITE LIGHT MAY BE LETTERED

# MOORING BUOYS






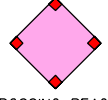

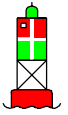


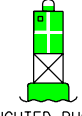


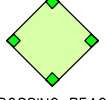

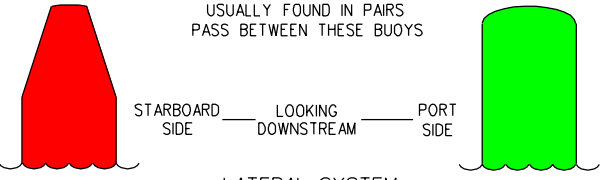
WHITE WITH BLUE BAND

MAY SHOW WHITE REFLECTOR OR LIGHT



# AIDS TO NAVIGATION

## LOOKING DOWNSTREAM

<p>STARBOARD SIDE</p>  <p>LIGHTED BUOY</p>  <p>NUN</p>  <p>TR</p> <p>PASSING BEACON</p>  <p>CROSSING BEACON</p>  <p>CROSSING BEACON</p>	<p>JUNCTION</p> <p>PREFERRED CHANNEL TO STARBOARD</p> <p>TOPMOST BAND RED</p> <p>WHITE OR RED LIGHTS</p>   <p>NUN</p>  <p>JR</p>	<p>PREFERRED CHANNEL TO PORT</p> <p>TOPMOST BAND GREEN</p> <p>WHITE OR GREEN LIGHTS</p>  <p>LIGHTED BUOY</p>  <p>CAN</p>  <p>SG</p> <p>PASSING BEACON</p>  <p>CROSSING BEACON</p>  <p>CROSSING BEACON</p>
<p>LATERAL SYSTEM</p> <p>SOLID RED AND SOLID GREEN BUOYS</p> <p>MAY SHOW RED REFLECTOR OR LIGHT</p> <p>USUALLY FOUND IN PAIRS PASS BETWEEN THESE BUOYS</p> <p>MAY SHOW GREEN REFLECTOR OR LIGHT</p>		
 <p>STARBOARD SIDE — LOOKING DOWNSTREAM — PORT SIDE</p>		